

+NOTICE!!

These documents have been scanned!

Do not place un-scanned documents beneath this notice!

Do not remove this notice from this file!

GPO Jacket No. 560-102
Print Order 61549
Rise Business Services, LLC
Job=AZ15 9/24/2019



Box Number= AZ15282



Claim Begin-End: AMC457013-AMC457013

1 Initial Receipt



AZ15282-9

AMC416185-AMC457014

United States Department of the Interior
Bureau of Land Management
 DIV OF LANDS, MINRLS & ENERGY
 ONE N CENTRAL AVE
 PHOENIX, AZ 85004 -4427
 Phone: 602-417-9200

Receipt

No: 4553639

Transaction #: 4674726	
Date of Transaction: 09/04/2019	
CUSTOMER:	
EDWARD DE LEO 1001 E PLAYA DEL NORTE DR #2431 TEMPE, AZ 85281-2176 US	

LINE #	QTY	DESCRIPTION	REMARKS	UNIT PRICE	TOTAL
1	1.00	LOCATABLE MINERALS / MINING CLAIMS-NEW, UNADJUD, ONE OR MORE AUTH NOS / NEW MINING CLAIM PROCESSING FEE CASES: AMC457013/\$20.00		- n/a -	20.00
2	1.00	LOCATABLE MINERALS / MINING CLAIMS-NEW, UNADJUD, ONE OR MORE AUTH NOS / NEW MINING CLAIMS LOCATION FEE CASES: AMC457013/\$40.00		- n/a -	40.00
3	1.00	LOCATABLE MINERALS / MINING CLAIMS-NEW, UNADJUD, ONE OR MORE AUTH NOS / NEW MINING CLAIMS MAINTENANCE FEE CASES: AMC457013/\$165.00		- n/a -	165.00
4	1.00	LOCATABLE MINERALS / MINING CLAIMS-NOT NEW-UNADJUD, ONE AUTH NO. ONLY / MINING CLAIM MONEY RECEIVED CASES: AMC457013/\$1155.00	MONIES ADDED FOR ASSOCIATION PLACER	- n/a -	1155.00
TOTAL:					\$1,380.00

PAYMENT INFORMATION				
1	AMOUNT:	1380.00	POSTMARKED:	N/A
	TYPE:	CHECK	RECEIVED:	09/04/2019
	CHECK NO:	1003		
	NAME:	HENDERSON, CATHERINE JEAN		

ENTERED
SEP 05 2019
 BY: *[Signature]*

3898 ASCOT LANE
FT MYERS FL 33919 US

REMARKS

This receipt was generated by the automated BLM Collections and Billing System and is a paper representation of a portion of the official electronic record contained therein.

INTERRE
SEP 02 2018

NOTICE!!

These documents have been scanned!

Do not place un-scanned documents beneath this notice!

Do not remove this notice from this file!

GPO Jacket No. 560-102
Print Order 61549
Rise Business Services, LLC
Job=AZ15 9/24/2019



Box Number= AZ15282



Claim Begin-End: AMC457013-AMC457013

2 Correspondence



AZ15282-9

AMC416185-AMC457014

**NO
DOCUMENTS
FOUND**

NO DOCUMENTS FOUND
NO DOCUMENTS FOUND

NOTICE!!

These documents have been scanned!

Do not place un-scanned documents beneath this notice!

Do not remove this notice from this file!

GPO Jacket No. 560-102
Print Order 61549
Rise Business Services, LLC
Job=AZ15 9/24/2019



Box Number= AZ15282



Claim Begin-End: AMC457013-AMC457013

3 Transfers



AZ15282-9

AMC416185-AMC457014

**NO
DOCUMENTS
FOUND**

NO DOCUMENTS FOUND
NO DOCUMENTS FOUND

NOTICE!!

These documents have been scanned!

Do not place un-scanned documents beneath this notice!

Do not remove this notice from this file!

GPO Jacket No. 560-102
Print Order 61549
Rise Business Services, LLC
Job=AZ15 9/24/2019



Box Number= AZ15282



Claim Begin-End: AMC457013-AMC457013

4 Annual Filings



AZ15282-9

AMC416185-AMC457014

**NO
DOCUMENTS
FOUND**

NO DOCUMENTS FOUND
NO DOCUMENTS FOUND

NOTICE!!

These documents have been scanned!

Do not place un-scanned documents beneath this notice!

Do not remove this notice from this file!

GPO Jacket No. 560-102
Print Order 61549
Rise Business Services, LLC
Job=AZ15 9/24/2019



Box Number= AZ15282



Claim Begin-End: AMC457013-AMC457013

5 Miscellaneous



AZ15282-9

AMC416185-AMC457014

AMC 456929
457013

MEMO

To: Andy Shafer, Greg Simonds, Eric Coler-Dark
From: Ralph Wunder
Date: 27 September 2019
Re: Response to the due diligence points raised

RECEIVED
BLM/BLM STATE OFFICE
2020 APR 22 A 9:37
PHOENIX, ARIZONA

Premise: In-ground assets have no value without a mining operation in place and/or an insurance wrap.

Response: This is fundamentally correct, although with certain caveats as it applies to us. As Tony Koniski mentioned in the phone call earlier this week, the mining is simply collateral. The assurance to bondholders is 1) the refinery is not new technology, and it is producing a product for which there is very great—and growing—demand, with commitments from out-takers. And, its profitability more than covers the notes; 2) there is a sinking fund to cover principle and interest to bondholders for several years; 3) a portion of the funding is precisely to launch mining operations using established, reputable companies. That the presence of alluvial deposits is a matter of established geological history for that particular area is probably also incidental. Advancements in geological science and new technology make mining a different practice than in years past. There are numerous ways to ensure a profitable mining operation.

Finally, I would just point out, if an insurance wrap helps, we'll buy an insurance wrap.

Premise: The bond should only include one project and seems convoluted.

Response: The bond has two viable projects in it, one offering additional collateral to the other. It is purposefully designed as such, to be a new model. (Stockpiling rare-earth metals to supplement a refinery's income sure seems a reassuring offer to me if I'm a bondholder. Why wouldn't I want that?) And, once again, my interest and principle payments are already guaranteed for three to four years. Where is the downside to my having rare-earth minerals and precious metals stockpiled, to which I would have claim in the (unlikely) event of default? In point of fact, an active mining operation is the one guarantee of my eventual certain recovery of my investment in a default scenario. Placer mining is faster and less expensive to operate, and new technology assures the best results. That is our intention to start.



Premise: The Catherine mine was filed on top of an active claim. The Happy 2 mine is owned by Fluent Technologies LLC. They had renewed their claim prior to the filings of multiple names on Sept 3, 2019. I have spoken with Tina at the Arizona BLM. Fluent clearly owns the claim and it would be ill-advised to continue showing it as an asset of IID.

FILED AS SENT BY INFORMATION
DOCS ONLY - NO ACTION TAKEN

Response: This information is factually incorrect. First, the Fluent Technologies claim expired in 2017, and was NOT renewed. With a witness on the call, this was confirmed today in a direct conversation with the same lady referenced (Tina) at the Arizona BLM. I called and introduced myself to Tina as a lifelong friend of the Chief of Staff to the U.S. Senator who is the current Chairman of the U.S. Senate Mining Subcommittee (which regulates the BLM.) We had a lengthy candid conversation in which Tina flatly and emphatically stated that: 1) Representations notwithstanding, no one from Fluent Technologies came-by to speak to her about the claim, nor did Fluent renew the claim. *She stated flatly that was a lie;* 2) She said she has run that office for many years, and said her name is frequently invoked in the course of being misused by people; 3) *While we were on the call, she checked her BLM computer filings and confirmed that we, and we alone, own that claim.* (Our claim number is AMC 457013.) It is valid. Moreover, there is no record of any other claim. And, after checking carefully using several methods, she emphatically denied that Fluent Technologies LLC owned the claim under any of the possibilities that could exist. This was confirmed by other staff at that office, as well as at the State of Nevada's mining office. We possess stamped and paid receipts from both the federal BLM office and the County Recorder's office for this mine. The day it was filed, we checked the claim's coordinates (longitude and latitude numbers –which is how a claim is actually filed, *not by its name*) on September 4th as it was being paid for, and discovered it was available. The BLM, *who checked the claim when it was filed by us in person,* would not have sold us the claim if they discovered that it was not available. Moreover, "walking and posting the claim" is a requirement of the process of staking the claim. Our agent did that, and there was no requisite signage, markers, or other evidence of another claimant. We followed the letter of the process. Again, I reiterate that the woman in charge of the office for filing claims in the federal BLM department in Phoenix says it is ours. Period. Our claim number is: AMC 457013.

Not True!
We Renewed

I called & spoke w/ Tina & came in the office later.

We suspect the source of the erroneous information was a competitor, Mike Carpenter, a partner in Fluent Technologies, who, in fact, let the claim expire in 2017. He/they have no legal rights to the claim.

I enjoy good friends among those who advanced William Pendley to the White House for his nomination. Mr. Pendley is the current Acting Director of the U.S. Bureau of Land Management. Notably, I enjoy a friendship with the office of Sen. Mike Lee, the Chairman of the U.S. Senate Committee which must ultimately report-out Mr. Pendley's nomination for a vote in the Senate. (Senator Lee will soon be attending a fundraiser I am hosting in his honor.)

In short, I'm not concerned about the status of our mines.

Premise: A 43-101 is a customary requirement for showing valuation of a mine. A 43-101 from 2013 is 'outdated' for use now. The 43-101 cited is proprietary.

Response: Yes, a 43-101 is a customary requirement for showing valuation of a mine. However, a 43-101 from 2013 is only outdated if mining was done at the site. No mining was conducted at the site. If there has been no ground disturbance, there is no scientific

RECEIVED
BLM STATE OFFICE
2022 APR 2 A 9:37
PHOENIX ARIZONA

compelling reason to update an intact, undisturbed mine, as is attested to by geological experts, including the one cited in the report. (In short, the in-ground assets aren't going anywhere.) Permission for use of the documentation was previously given to a subsidiary of Impact Investments and Development. I, in fact, paid a substantial sum for it. Also, since the mine itself no longer belongs to Fluent Technologies or Mike Carpenter of EGR, any proprietary claim is specious...however, the report does show evidence supporting the mines valuation.

New assays and 43-101's will be conducted, nonetheless, immediately preceding the onset of mining, following funding.

I trust this satisfies the questions raised to date, and we will be pleased to address any further questions you may have.

We are confident bondholders will see this as the smart and secure investment it is.

Any further questions, please contact me at (202) 642-0868, or Antoine (Tony) Koniski at (954) 289-7120.

RECEIVED
DLM A Z STATE OFFICE

2020 APR 22 A 9:37

PHOENIX, ARIZONA

[Faint, illegible handwritten text, possibly bleed-through from the reverse side of the page]

Report

PUBLIC SERIAL NUMBER INDEX REPORT

Serial Number Index - Mining Claims

Use the down arrow to select the view you would like.

Admin State: AZ
County: PINAL

Table with columns: Serial Number, Lead Serial Number, Case Type, Claim Name, Claimant Name, Mer Twn Rng Sec, Subdiv, County, Geo St, Loc Date, Last Assmt Yr, County Book; Page, Closed Date. Contains multiple rows for 'HAPPY' and 'CATHERINE'S ALL IN' claims.

Fluent Filed 8/22/2019
Catherine Filed 9/3/2019

NO WARRANTY IS MADE BY BLM FOR USE OF THE DATA FOR PURPOSES NOT INTENDED BY BLM
DISCLOSURE ALL INFORMATION RECEIVED IN THIS OFFICE MAY NOT YET BE LISTED ON THIS REPORT.
NAMES AND ADDRESSES ARE ENTERED AS THEY APPEAR ON THE LOCATION NOTICE OR ARE ABBREVIATED TO FIT LIMITED SPACE;
THEREFORE THEY MAY NOT APPEAR IN THE EXPECTED SEQUENCE. A BLANK LATEST ASSESSMENT YEAR IN THIS REPORT DOES NOT CONSTITUTE AN ABANDONED CLAIM.
Return - Refresh - Print - Export

Evidence of attempt to claim jump

RECEIVED
BLM #7 STATE OFFICE
2020 APR 22 A 9:37
PHOENIX, ARIZONA

DEPARTMENT OF THE INTERIOR
 BUREAU OF LAND MANAGEMENT
 MINING CLAIMS
 (MASS) Serial Register Page

Run Date/Time: 9/26/2019 14:57 PM

01 10-21-1976;090STAT0090;43USC1744

Total Acres
160

Serial Number
AMC457013

Case Type 384201: PLACER CLAIM

Claim Name: CATHERINE'S ALL IN

Case Disposition: ACTIVE

Required Maintenance Fee: \$1320.00

Lead File Number
AMC457013

Name & Address	Interest Relationship
BURCHAM JOHN 1001 E PLAYA DEL NORTE DR 2431 TEMPE, AZ 85281	CLAIMANT
DE LEO DOMINIC 1001 E PLAYA DEL NORTE DR 2431 TEMPE, AZ 85281	CLAIMANT
DE LEO EDWARD 1001 E PLAYA DEL NORTE DR 2431 TEMPE, AZ 85281	CLAIMANT
DE LEO GIOVANNA 1001 E PLAYA DEL NORTE DR 2431 TEMPE, AZ 85281	CLAIMANT
DE LEO MARCO 1001 E PLAYA DEL NORTE DR 2431 TEMPE, AZ 85281	CLAIMANT
HENDERSON CATHERINE 1001 E PLAYA DEL NORTE DR 2431 TEMPE, AZ 85281	CLAIMANT
MORRISSEY PATRICK 1001 E PLAYA DEL NORTE DR 2431 TEMPE, AZ 85281	CLAIMANT
WUNDER RALPH C 1001 E PLAYA DEL NORTE DR 2431 TEMPE, AZ 85281	CLAIMANT

RECEIVED
 BLM AZ STATE OFFICE
 2020 APR 22 A 1:31
 PHOENIX, ARIZONA

County / State	District
PINAL COUNTY, AZ	GILA DO

Mer Twp Rng Sec	Subdivision
14 0070S 0120E 033	NW

Act Date	Code	Action Text	Action Remarks	Receipt Number
09/03/2019	403	LOCATION DATE		
09/04/2019	395	RECORDATION NOTICE RECD	1	4553639
09/04/2019	484	LOCATION YEAR / MAINTENAN	2020;\$165	4553639
09/04/2019	685	ADDL MAINTENANCE FEE	2020;\$1155	4553639
09/04/2019	501	ACCT ADV IN LEAD FILE	AMC457013;	4553639
09/03/2019	404	COUNTY RECORDATION	2019-072821;	

Line Nr	Remarks

Prepared By

Name: Philip Magri, Esq.
Address: c/o Magri Law LLC
2642 NE 9th Ave.
Fort Lauderdale
State: Florida Zip Code: 33334

After Recording Return To

Name: Philip Magri, Esq.
Address: c/o Magri Law LLC
2642 NE 9th Ave.
Fort Lauderdale
State: Florida Zip Code: 33334

To: BLM Land Law Examiner
1) This Quit Claim Filing consists of one member of an Association Quit Claiming 160 acres to someone else.
2) Supporting documents verify they were claim jumping knowingly on Fluvent Technologies

Space Above This Line for Recorder's Use

ARIZONA QUIT CLAIM DEED

STATE OF ARIZONA

PINAL COUNTY

KNOW ALL MEN BY THESE PRESENTS, That for and in consideration of the sum of TEN DOLLARS (\$10.00) in hand paid to EDWARD DELEO an INDIVIDUAL, residing at 1001 E PLAYA DEL NORTE DRIVE, #2431, TEMPE, AZ 85281 County of MARICOPA, City of TEMPE, State of ARIZONA (hereinafter known as the "Grantor") hereby conveys and quitclaims to IMPACT MINING, LLC, a Delaware limited liability company with a registered office located at 6 POLLY DRUMMOND HILL ROAD, DRUMMOND OFFICE CONDOMINIUM, NEWARK, DE 19711-5703, County of NEW CASTLE, City of NEWARK, State of DELAWARE (hereinafter known as the "Grantee") all interest which I have, if any in the following described real estate, situated in PINAL County, Arizona to-wit:

Edward Deleo only has a 29-acre claim but is assigning the entire 160 acres

CATHERINE'S MINE, PINAL COUNTY, ARIZONA. TUCSON REGION - 160 ACRES - PLACER CLAIM, AMC # 457013, BLM - DIVISION OF LANDS, MINERALS & ENERGY, FILED: PHOENIX OFFICE, COORDINATES: 7 SOUTH, 12 EAST, SECTION 33, NW 1/4 SECTION, 2640' IN E DIRECTION, 2640' IN N DIRECTION, ES 33 NW, GILA SALT RIVER BASE & MERIDIAN

[INSERT LEGAL DESCRIPTION HERE OR ATTACH AND INSERT]

PHOENIX, ARIZONA

2020 APR 22 A 9:36

RECEIVED
BLM AZ STATE OFFICE

AMC 457013

To have and to hold, the same together with all and singular the appurtenances thereunto belonging or in anywise appertaining, and all the estate, right, title, interest, lien, equity and claim whatsoever for the said first party, either in law or equity, to the only proper use, benefit and behoof of the said second party forever.

[Handwritten Signature]

Grantor's Signature

EDWARD DELEO

Grantor's Name

Agent For Impact Mining, LLC

1001 E PLAYA DEL
NORTE DRIVE, #2431


Address

TEMPE, AZ 85281

City, State & Zip

STATE OF ARIZONA)

COUNTY OF Maricopa)



I, the undersigned, a Notary Public in and for said County, in said State, hereby certify that EDWARD DELEO whose names are signed to the foregoing instrument, and who is known to me, acknowledged before me on this day that, being informed of the contents of the instrument, they, executed the same voluntarily on the day the same bears date.

Given under my hand this 26th day of September, 2019.

Melissa Marie Smith
Notary Public

My Commission Expires: 11/7/2022

RECEIVED
PLM # 7 STATE OFFICE
2020 APR 22 A 9:31
PHOENIX, ARIZONA

1543 Napa Ave
Bluffdale, UT 84065

PROVO UT 846

17 APR 2020 P 1 L




Re Ann Myers
BLM - Land Law Examiner
One North Central Ave, Suite 800
Phoenix, AZ 85004

PHOENIX, ARIZONA

2020 APR 22 A 9:30

RECEIVED
BLM # 7 STATE OFFICE

8500464427



NOTICE!!

These documents have been scanned!

Do not place un-scanned documents beneath this notice!

Do not remove this notice from this file!

GPO Jacket No. 560-102
Print Order 61549
Rise Business Services, LLC
Job=AZ15 9/24/2019



Box Number= AZ15282



Claim Begin-End: AMC457013-AMC457013

6 Location Notices-Amendments and Supporting Documents



AZ15282-9

AMC416185-AMC457014

DEPARTMENT OF THE INTERIOR
BUREAU OF LAND MANAGEMENT
MINING CLAIMS
(LIVE) Serial Register Page

Run Date/Time: 9/5/2019 14:25 PM

Page 1 Of 1

01 10-21-1976;090STAT0090;43USC1744

Total Acres

Serial Number

Case Type 384201: PLACER CLAIM

160.000

AMC457013

Claim Name: CATHERINE'S ALL IN

Commodity:

Case Disposition: ACTIVE

Lead File Number

Required Maintenance Fee: 1320.00

AMC457013

Name & Address				Interest Relationship
DE LEO EDWARD	1001 E PLAYA DEL NORTE DR	TEMPE AZ	85281	CLAIMANT
	2431			
HENDERSON CATHERINE	1001 E PLAYA DEL NORTE DR	TEMPE AZ	85281	CLAIMANT
	2431			
WUNDER RALPH C	1001 E PLAYA DEL NORTE DR	TEMPE AZ	85281	CLAIMANT
	2431			
BURCHAM JOHN	1001 E PLAYA DEL NORTE DR	TEMPE AZ	85281	CLAIMANT
	2431			
MORRISSEY PATRICK	1001 E PLAYA DEL NORTE DR	TEMPE AZ	85281	CLAIMANT
	2431			
DE LEO MARCO	1001 E PLAYA DEL NORTE DR	TEMPE AZ	85281	CLAIMANT
	2431			
DE LEO GIOVANNA	1001 E PLAYA DEL NORTE DR	TEMPE AZ	85281	CLAIMANT
	2431			
DE LEO DOMINIC	1001 E PLAYA DEL NORTE DR	TEMPE AZ	85281	CLAIMANT
	2431			

Mer	Twp	Rng	Sec	Quadrant	District	County / State	
14	0070S	0120E	033	NW	TUCSON FIELD OFFICE	PINAL	AZ

Act Date	Code	Action Text	Action Remarks	Receipt Number
09/03/2019	403	LOCATION DATE		
09/04/2019	395	RECORDATION NOTICE RECD	1	4553639
09/04/2019	484	LOCATION YEAR / MAINTENANCE FEE	2020;\$165	4553639
09/04/2019	685	ADDL MAINTENANCE FEE	2020;\$1155	4553639
09/04/2019	392	MONIES RECEIVED	\$1155.00;1	4553639
09/04/2019	501	ACCT ADV IN LEAD FILE	AMC457013;	4553639
09/03/2019	404	COUNTY RECORDATION	2019-072821;	

Line Nr	Remarks
---------	---------

MINING CLAIM STATUS REPORT

Data Entered: 9/5/19 Ram

MTP Checked By: EE
GEO Checked By: EE

LEAD SERIAL NUMBER: AMC 457013 thru AMC

NUMBER OF CLAIMS & TYPE:

LODE _____
PLACER _____
1 ASSOCIATION PLACER
MILL SITE _____
TUNNEL SITE _____

CHARGES:

Processing Fee @ \$20 = \$ 20
Location Fee @ \$40 = \$ 40
Maintenance Fee @ \$165 = \$ 165
Add'l Maint Fee for Assoc Placer = \$ 1155
SUBTOTAL \$ 1380.
Other Fees \$ _____
Other Fees \$ _____
TOTAL \$ _____

TOTAL ACREAGE: 160. Per Claim
(Placer Only)

NUMBER OF LOCATORS: 8

DOCUMENTS RECEIVED VIA : Over-the-Counter [] Mail [] **TIMELY FILED:** Yes [X] No []

LEGAL DESCRIPTION: T 7S R 12E SEC 33 NW 1/4
T _____ R _____ SEC _____
T _____ R _____ SEC _____
T _____ R _____ SEC _____
T _____ R _____ SEC _____

BLM [] FOREST SERVICE [] _____ SUBJ TO PL 359: Yes [] No []
WILDERNESS AREA [] _____

SPLIT ESTATE: N/A [] SX [] PX [] OTHER [] _____
SRHA [] Was proper Notice filed if located on SHRA Land? Yes [] No []

RECONVEYED MINERALS ON BLM LAND REQUIRE OPENING ORDER FROM 1944 TO 1993:
Open to Entry On _____ N/A []

COMMENTS/STATUS: VOID [] PARTIALLY VOID [] PVT MINERALS [] WITHDRAWN LANDS []
OTHER [] _____

[] Claimant acknowledges that portions of the following claim(s) site(s) may be void or voidable.

Printed Name of Claimant _____ Signature of Claimant _____

*****FINAL ADJUDICATION*****

DATE _____ INITIALS _____

AMC 457013

Edward DeLeo
 1001 E. Playa Del Norte
 #2431
 Tempe, AZ 85281



OFFICIAL RECORDS OF
 PINAL COUNTY RECORDER
 Virginia Ross

DATE/TIME: 09/03/2019 1144
 FEE: \$30.00
 PAGES: 2
 FEE NUMBER: 2019-072821

LOCATION NOTICE FOR PLACER MINING CLAIM

Amendment BLM Serial # _____

NOTICE IS HEREBY GIVEN that the Catherines
ALL IN placer mining claim has been located by
Edward DeLeo whose current mailing
 address is 1001 E. Playa Del Norte
#2431 Tempe, AZ 85281

RECEIVED
 BLM AZ STATE OFFICE
 2019 SEP -4 A 10:59
 PHOENIX, ARIZONA
 BLM
 Date
 Stamp

The general course of this claim is E-W and it is situated in Pinal
 County, Arizona. This claim is 2640 feet in length and 2640 feet in width.

160 Total Claim Acreage. This claim runs from the location monument on which this location notice is
 posted at the SW corner of the claim approximately 5 feet in a N direction to the
NW end line and 2640 feet in a E direction to the NE end line. This claim is
 marked by four monuments, one at each corner of the claim.

The location monument on which this notice is posted is situated within Section 33, Township
7 S, Range 12 E, Gila Salt River Base and Meridian, Arizona. This claim encompasses

portions of the following legal subdivision(s) if located by legal subdivision or the following quarter section(s),
 section(s), Township(s) and Range(s) in a whole portion of the NW 1/4
of Sec 33, T7S, R12W, Gila Salt River Base and Meridian, Arizona.

The locality of this claim with reference to some natural object or permanent monument and additional information
 (if any) concerning its locality are as follows: locate notice 2 - 1 1/2" = 3" PVC
stakes w baggie (ties top) QT silver metal
paint can! SE 1/4 - SW 1/4 section
 The above information is shown on the attached map.

DATED AND POSTED on the ground this 3RD day of September, 2019.

LOCATOR(s) AGENT

Print Name(s) Edward DeLeo, Catherine Henderson, Ralph Wunder, Susel Ayala,
 Signature(s) Patrick Morrissey, Marco DeLeo, Antoine Koniski,
Dominic DeLeo, (sig's on file @ BLM-Phx)

Form MCF102
 Revised Oct 2018

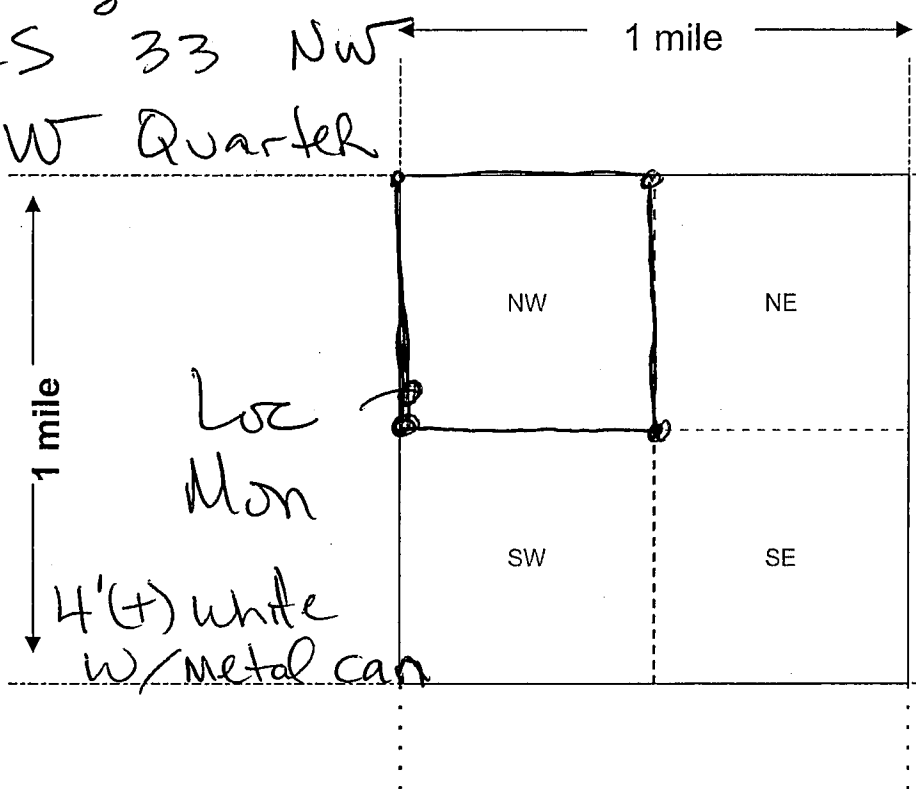
AN 451013

Pinal County
 160 Acres
 Meridian 14
 Township 7S
 Range 12
 ES 33 NW
 NW Quarter

7 South
 12 East
 Sec 33

MINING CLAIM MAP

Lode () Placer
 Millsite ()



RECEIVED
 BLM AZ STATE OFFICE
 2019 SEP - 4 A 10: 59
 PHOENIX, ARIZONA

AMC457013

Scale: 1" = 2000 feet

1. The above map depicts the Catherine's All In mining claim, which is located in Section (s) 33, Township 7 S, Range 12 E, Gila and Salt River Base and Meridian, _____ County, Arizona. Total claim acreage is 160

2. The type of corner and location monuments used are as follows: 2-1 1/2" = 3" PVC stakes
black ties around w/ baggie - QT silver paint can.
STONE AT BASE

3. The bearings and distances in degrees and feet between claim corners and to a public land survey monument are as depicted on the map.

4. If the claim is a placer or millsite claim with exterior limits conforming to legal subdivisions of the public survey, provide a legal description of the claim in a portion of the NW 1/4 section
of 33, T7S, R12E (BLM conform)

Form MCF100a
 Revised Oct 2018

September 3, 2019

PINAL COUNTY, AZ - 160 acres mining claim - Bureau of Land Management; to be filed

7 South
12 East
Section 33

Meridian 14
Township 7S
Range 12
ES 33 NW
NW Quarter

CLAIM WALKED, STUDIED AND MARKED w/STAKE on 9/3/2019
Filed in Pinal County

8 working and involved on the team

Edward De Leo




Catherine Henderson




Ralph C Wunder



John Burcham



Patrick Morrissey



Marco De Leo



Giovanna De Leo



Dominic De Leo



PHOENIX, ARIZONA

2019 SEP -4 A 10:59

RECEIVED
BLM AZ STATE OFFICE

AMC451013

Date and Time Run:
9/4/2019 12:26:39 PM

Page 1 of 1

**DEPARTMENT OF THE INTERIOR
BUREAU OF LAND MANAGEMENT
Case Recordation**

Geographic Report with Land

Case Suppression Flag is equal to / is in N
and Meridian Township Range Section is equal to 14 0070S 0120E 033
and Admin State is equal to AZ

**NO WARRANTY IS MADE BY BLM
FOR USE OF THE DATA FOR
PURPOSES NOT INTENDED BY BLM**

Date and Time Run:
9/4/2019 11:46:12 AM

Page 1 of @numberOfPages}

DEPARTMENT OF THE INTERIOR
BUREAU OF LAND MANAGEMENT

Case Recordation
Geographic Report with Land

Admin State: AZ
Geo State: AZ
Serial Number: AZA 001912

Total Case Acres: 191.540

Casetype	Case Disp	Mer	Twp	Rng	Sec	Sur Type	Sur Nr	Suf	Subdivision	Pending Action
288100	AUTHORIZED	14	0070S	0120E	033	ALIQ			W2NW,SENW,SWNE,N2SE,SESE;	

Admin State: AZ
Geo State: AZ
Serial Number: AZA 018807

Total Case Acres: 9,392.500

Casetype	Case Disp	Mer	Twp	Rng	Sec	Sur Type	Sur Nr	Suf	Subdivision	Pending Action
311111	CLOSED	14	0070S	0120E	033	ALIQ			ALL;	

Admin State: AZ
Geo State: AZ
Serial Number: AZA 021400

Total Case Acres: 72.730

Casetype	Case Disp	Mer	Twp	Rng	Sec	Sur Type	Sur Nr	Suf	Subdivision	Pending Action
282201	AUTHORIZED	14	0070S	0120E	033	ALIQ			NENE;	

Admin State: AZ
Geo State: AZ
Serial Number: AZA 021968

Total Case Acres: 300.000

Casetype	Case Disp	Mer	Twp	Rng	Sec	Sur Type	Sur Nr	Suf	Subdivision	Pending Action
288100	AUTHORIZED	14	0070S	0120E	033	ALIQ			N2,N2SE;	

Admin State: AZ
Geo State: AZ
Serial Number: AZA 02196801

Total Case Acres: 26.700

Casetype	Case Disp	Mer	Twp	Rng	Sec	Sur Type	Sur Nr	Suf	Subdivision	Pending Action
280004	CLOSED	14	0070S	0120E	033	FF		1	M&B;	

Admin State: AZ
Geo State: AZ
Serial Number: AZA 023095

Total Case Acres: 300.000

Casetype	Case Disp	Mer	Twp	Rng	Sec	Sur Type	Sur Nr	Suf	Subdivision	Pending Action
288100	CLOSED	14	0070S	0120E	033	FF		1	M&B;	

Admin State: AZ
 Geo State: AZ
 Serial Number: AZA 023176FD

Total Case Acres: 52,338.540

Casetype	Case Disp	Mer	Twp	Rng	Sec	Sur Type	Sur Nr	Suf	Subdivision	Pending Action
220100	CLOSED	14	0070S	0120E	033	ALIQ			ALL;	

Admin State: AZ
 Geo State: AZ
 Serial Number: AZA 033980

Total Case Acres: 1.000

Casetype	Case Disp	Mer	Twp	Rng	Sec	Sur Type	Sur Nr	Suf	Subdivision	Pending Action
293200	AUTHORIZED	14	0070S	0120E	033	ALIQ			N2;	

Admin State: AZ
 Geo State: AZ
 Serial Number: AZA 035368

Total Case Acres: 28,000.000

Casetype	Case Disp	Mer	Twp	Rng	Sec	Sur Type	Sur Nr	Suf	Subdivision	Pending Action
179201	PENDING	14	0070S	0120E	033	ALIQ			ALL;	

Admin State: AZ
 Geo State: AZ
 Serial Number: AZPHX 0078163

Total Case Acres: 155.950

Casetype	Case Disp	Mer	Twp	Rng	Sec	Sur Type	Sur Nr	Suf	Subdivision	Pending Action
288100	AUTHORIZED	14	0070S	0120E	033	ALIQ			N2,SW;	

NO WARRANTY IS MADE BY BLM
 FOR USE OF THE DATA FOR
 PURPOSES NOT INTENDED BY BLM

